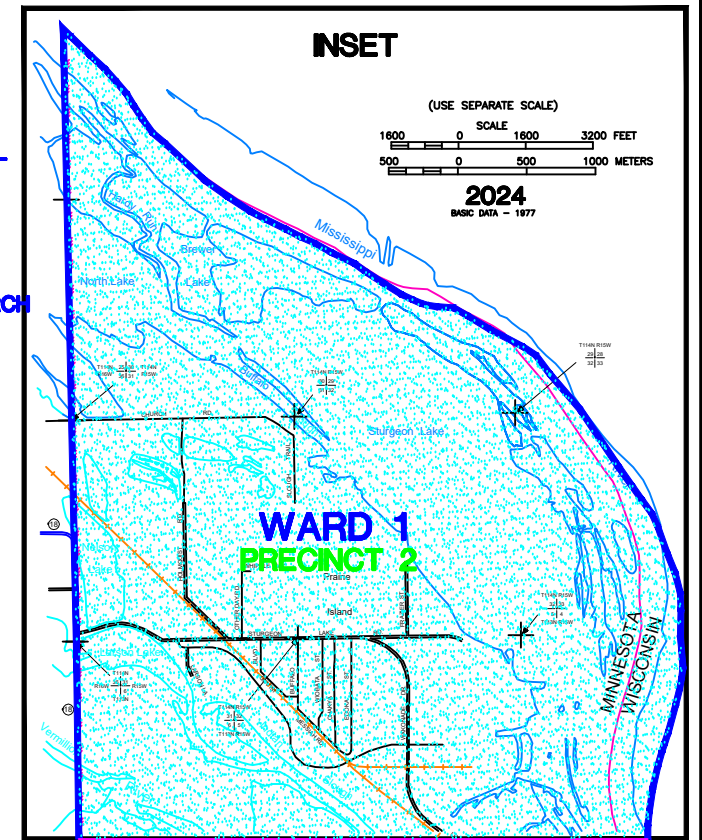


MATCHLINE

POLLING PLACES

- WARD 1, PRECINCT 1: PUBLIC WORKS BUILDING
229 TYLER ROAD NORTH
- WARD 1, PRECINCT 2: RED WING FIRE DEPT. STATION 2
4880 MOUNDVIEW DRIVE
- WARD 2, PRECINCT 1: RED WING PUBLIC LIBRARY
225 EAST AVENUE
- WARD 2, PRECINCT 2: FIRST COVENANT CHURCH
2302 TWIN BLUFF ROAD

- WARD 3 PRECINCT 1: HOLY FAMILY HALL-
CHURCH OF ST. JOSEPH
435 WEST 7TH ST.
- WARD 3, PRECINCT 2: MINNESOTA STATE COLLEGE-
SOUTHEAST TECH
308 PIONEER ROAD
- WARD 4, PRECINCT 1: JORDAN TOWERS II
440 WEST 5TH STREET
- WARD 4, PRECINCT 2: CONCORDIA LUTHERAN CHURCH
1805 BUSH STREET



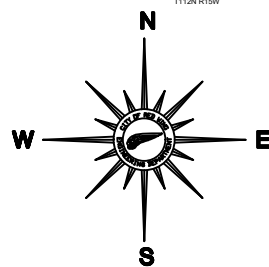
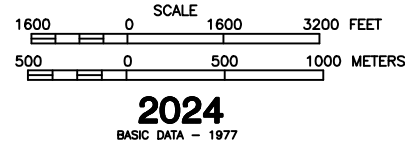
STREET ADDRESSES

EVEN NUMBERS - NORTH & WEST SIDES
ODD NUMBERS - SOUTH & EAST SIDES

WARD BOUNDARY (Blue line)
PRECINCT BOUNDARY (Green line)

MATCHLINE

REPRESENTATIVES
CITY MAYOR: MIKE WILSON
COUNCIL MEMBERS
AT LARGE: JANE FARRAR
WARD 1: KIM BEISE
WARD 2: DON KLEWER
WARD 1 & 2: RON GOGGIN
WARD 3: BECKY NORTON
WARD 4: VICKI JO LAMBERT
WARD 3 & 4: EVAN BROWN



LEGEND

- INTERSTATE TRUNK HIGHWAY.....
- U.S. TRUNK HIGHWAY.....
- STATE TRUNK HIGHWAY.....
- COUNTY STATE AID HIGHWAY.....
- COUNTY ROAD.....
- CORPORATE LIMITS.....
- PUBLIC ROAD.....
- PRIVATE ROAD.....
- CLOSED ROAD.....



MUNICIPALITY OF
RED WING
ENGINEERING DEPARTMENT

